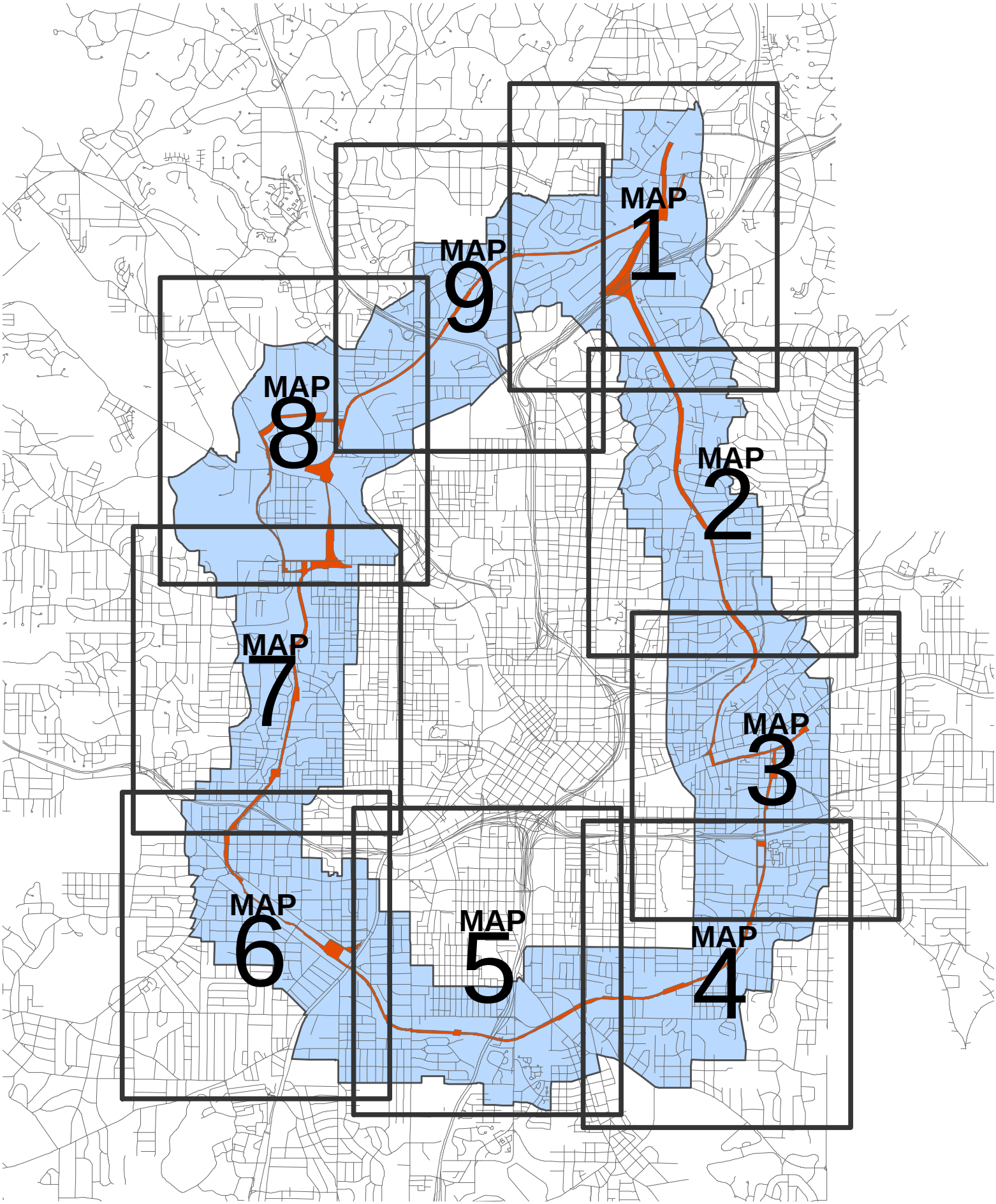

Key Map : Beltline Overlay District Boundaries

CITY OF ATLANTA : DEPARTMENT OF PLANNING AND COMMUNITY DEVELOPMENT

ATTACHMENT B

13 FEB 2007

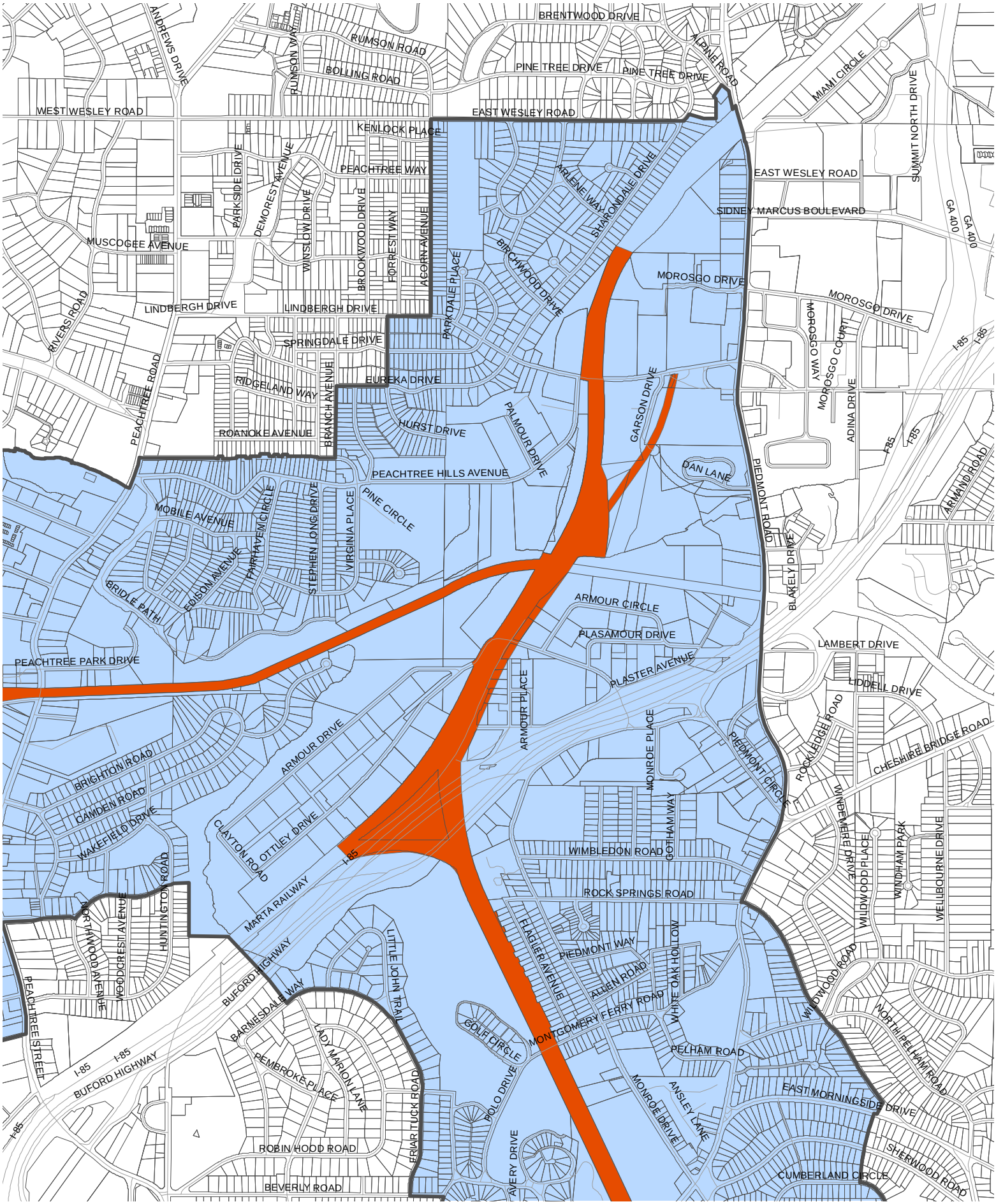

MAP 1 : Beltline Overlay District Boundaries

CITY OF ATLANTA : DEPARTMENT OF PLANNING AND COMMUNITY DEVELOPMENT

ATTACHMENT B

13 FEB 2007

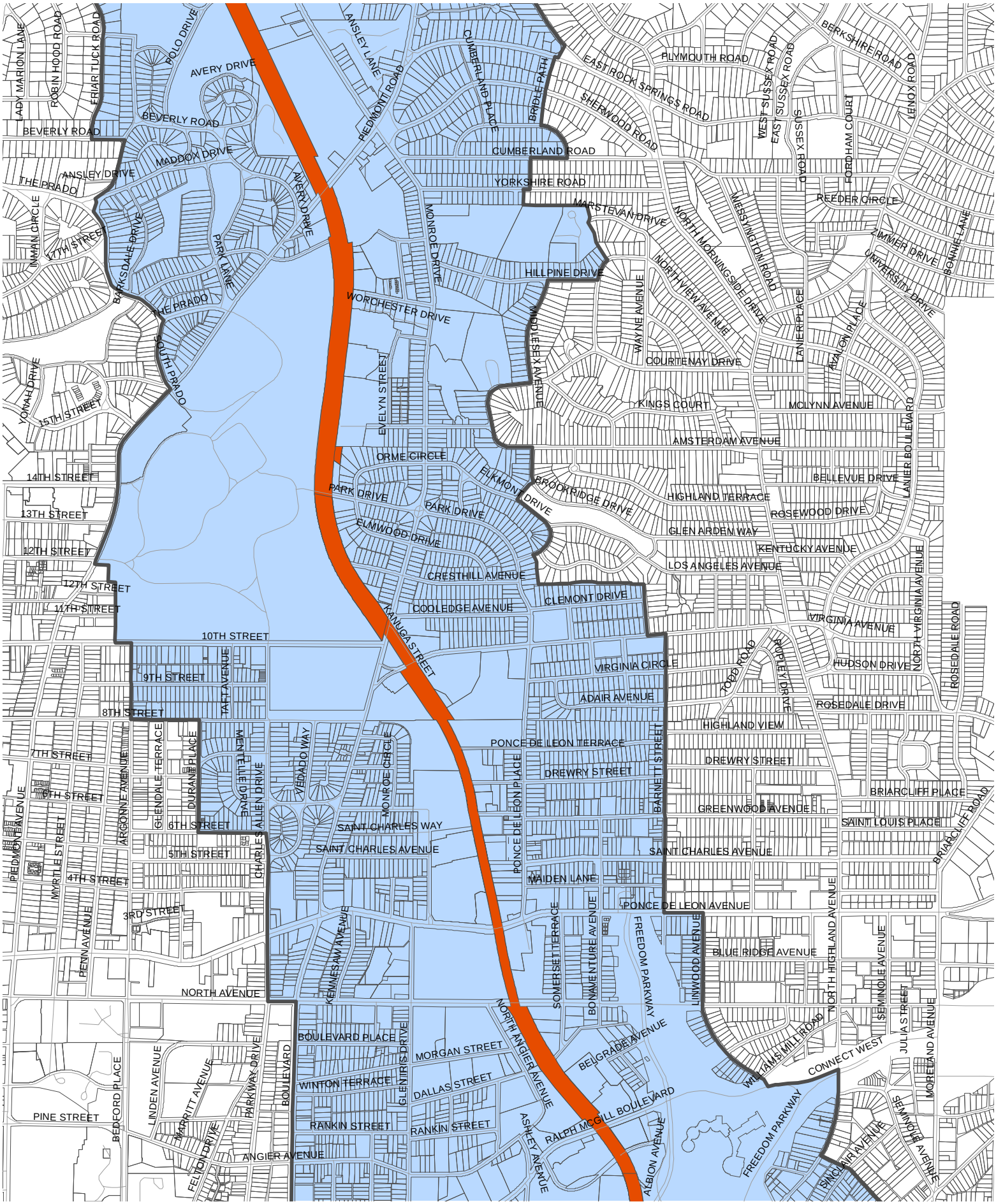

MAP 2 : Beltline Overlay District Boundaries

CITY OF ATLANTA : DEPARTMENT OF PLANNING AND COMMUNITY DEVELOPMENT

ATTACHMENT B

13 FEB 2007

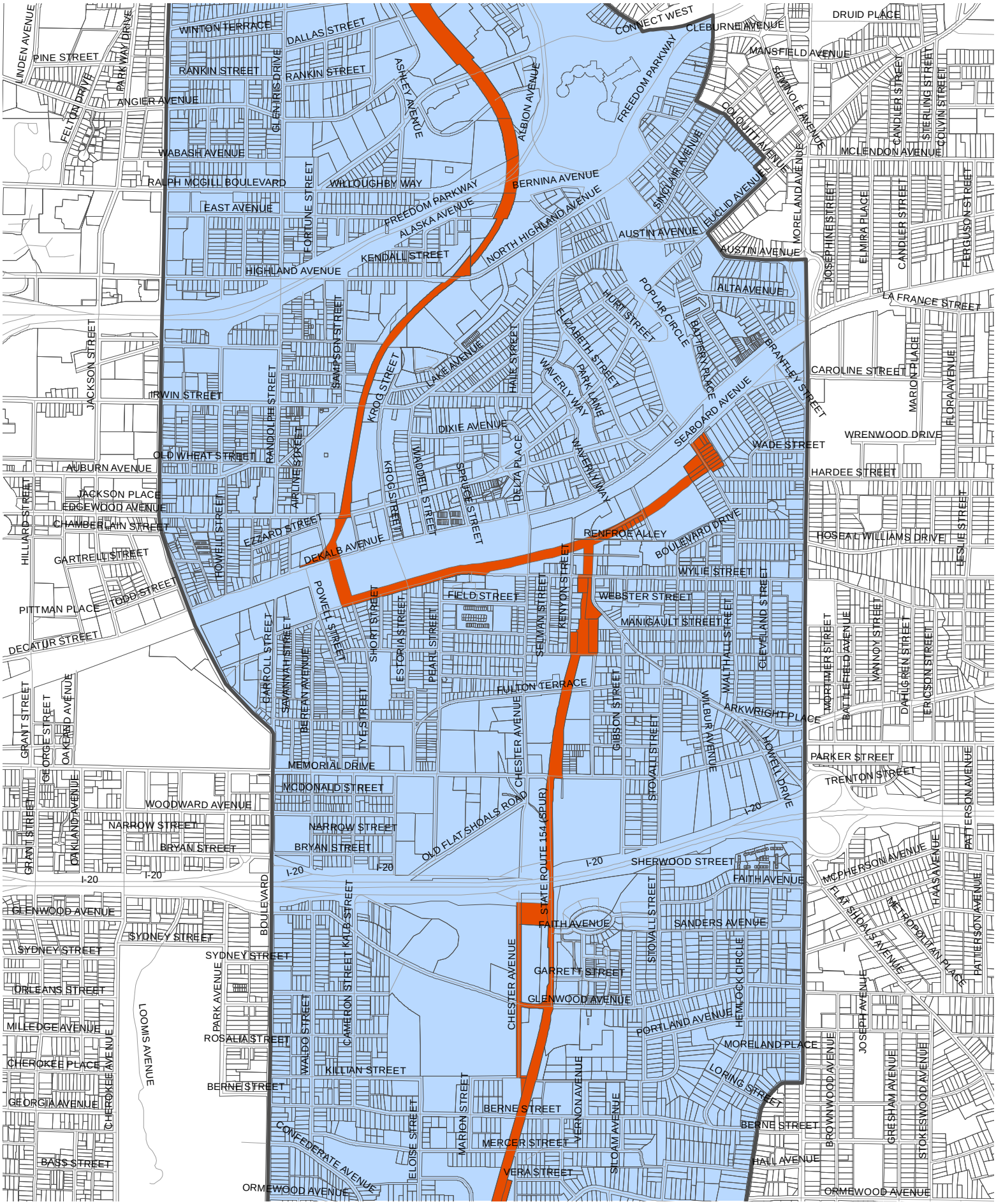

MAP 3 : Beltline Overlay District Boundaries

CITY OF ATLANTA : DEPARTMENT OF PLANNING AND COMMUNITY DEVELOPMENT

ATTACHMENT B

13 FEB 2007

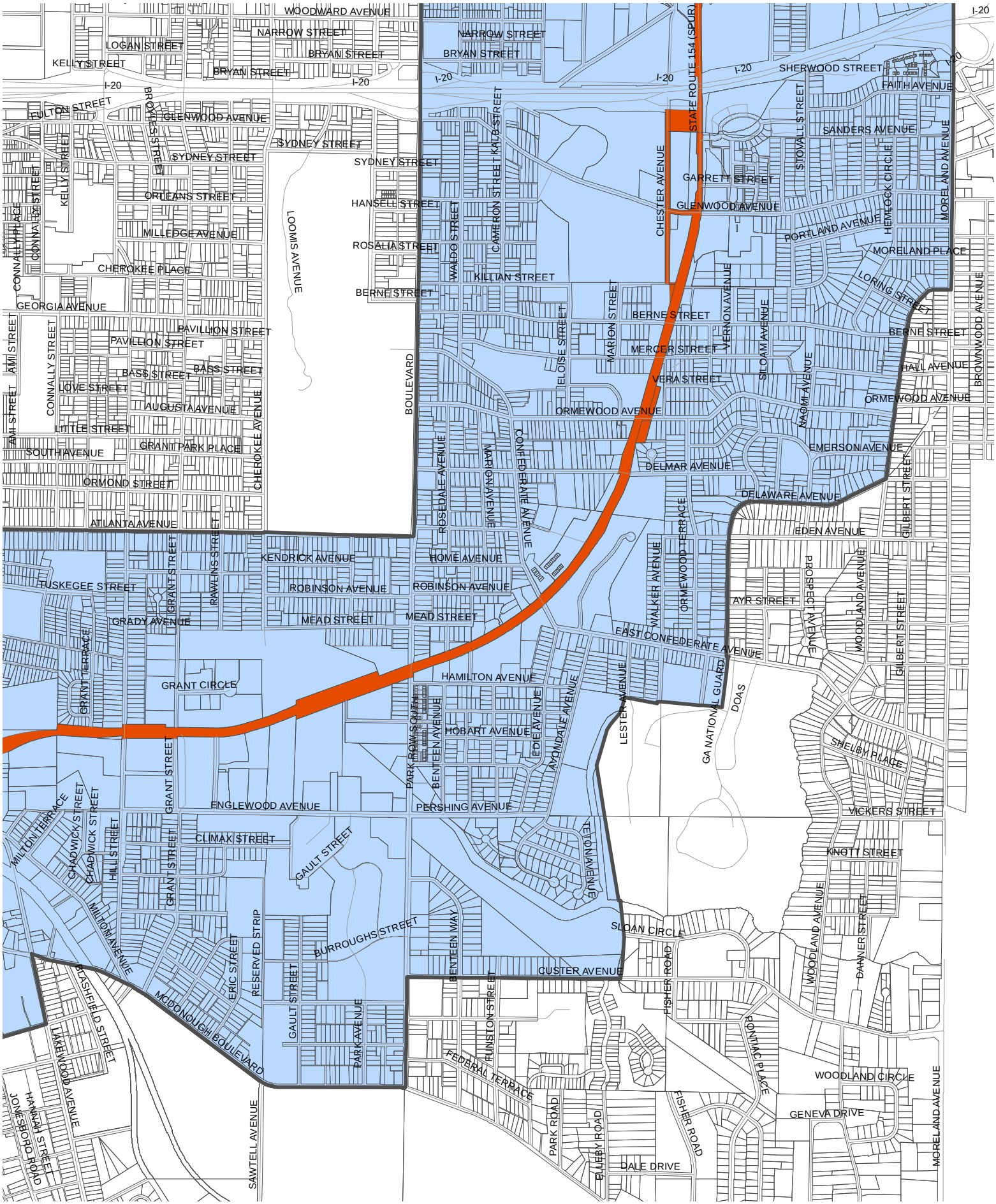

MAP 4 : Beltline Overlay District Boundaries

CITY OF ATLANTA : DEPARTMENT OF PLANNING AND COMMUNITY DEVELOPMENT

ATTACHMENT B

13 FEB 2007

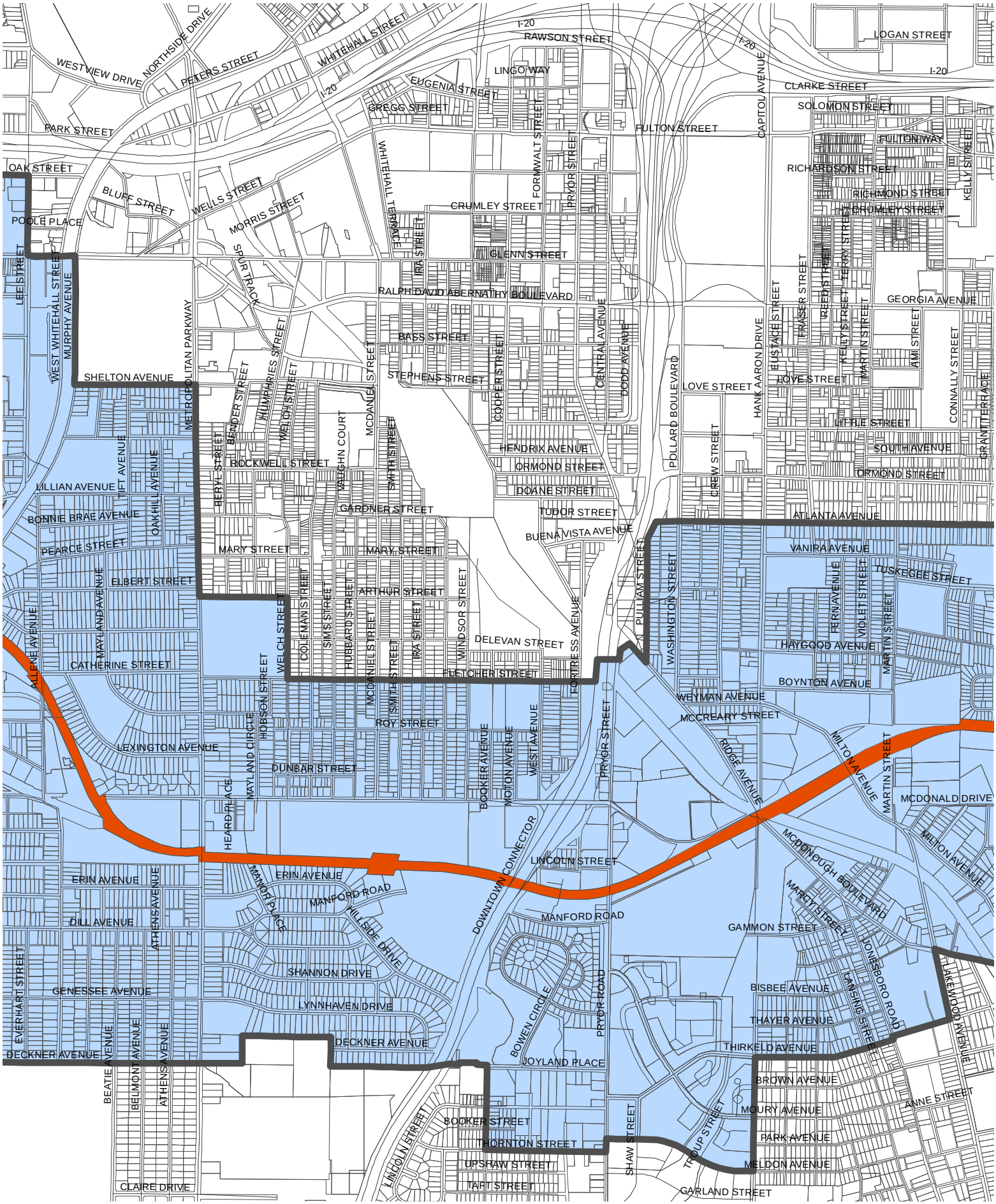

MAP 5 : Beltline Overlay District Boundaries

CITY OF ATLANTA : DEPARTMENT OF PLANNING AND COMMUNITY DEVELOPMENT

ATTACHMENT B

13 FEB 2007

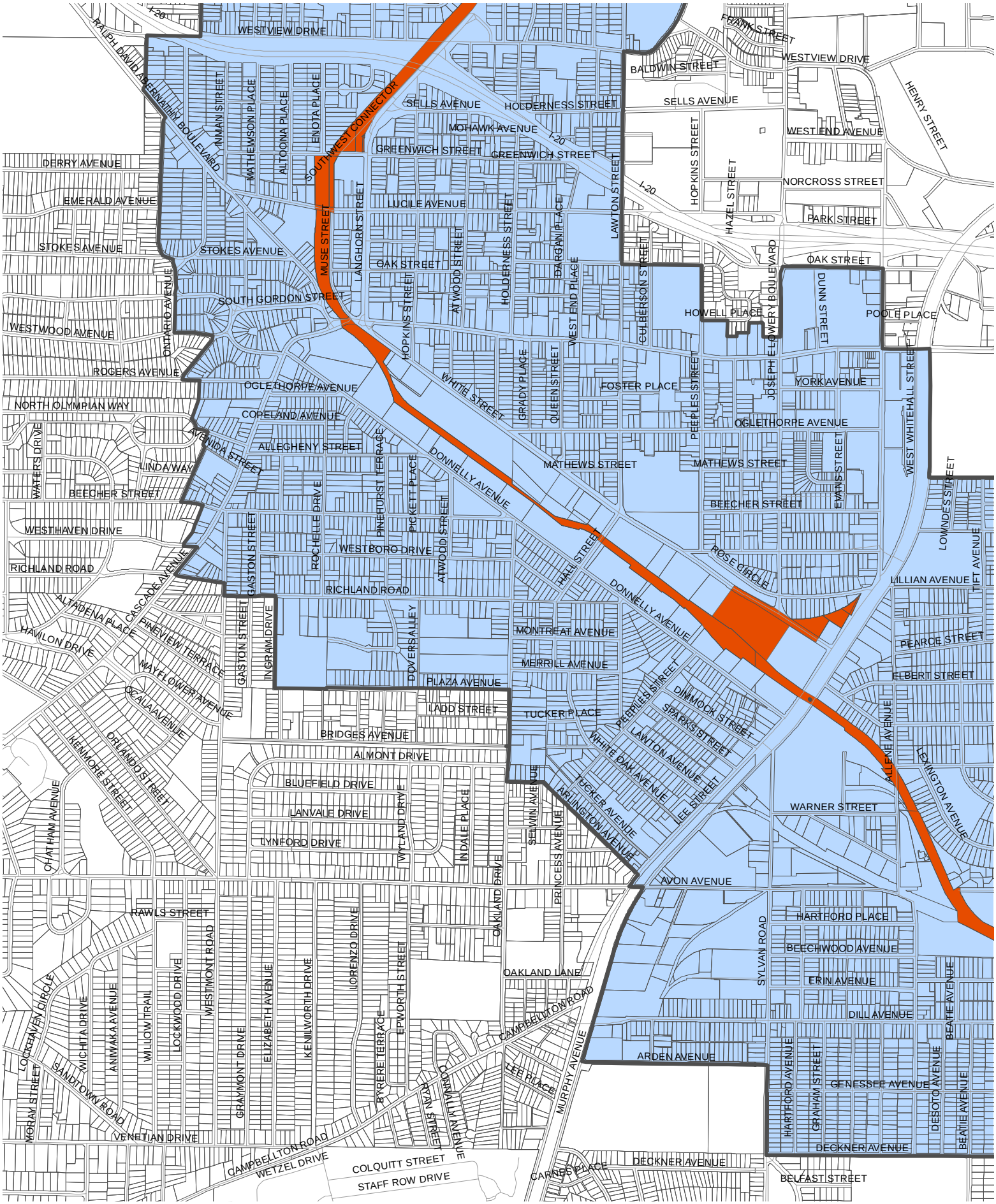

MAP 6 : Beltline Overlay District Boundaries

CITY OF ATLANTA : DEPARTMENT OF PLANNING AND COMMUNITY DEVELOPMENT

ATTACHMENT B

13 FEB 2007

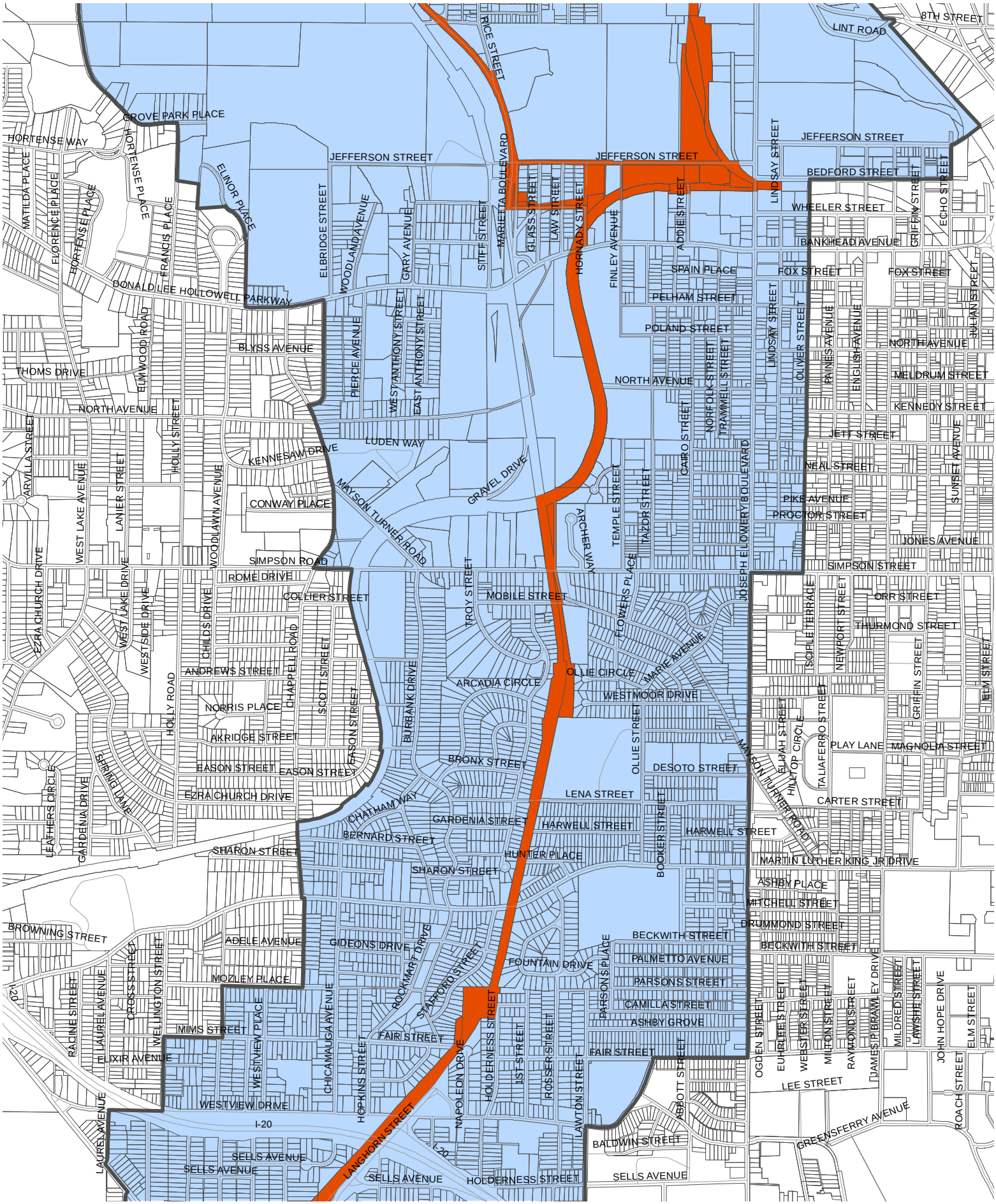

MAP 7 : Beltline Overlay District Boundaries

CITY OF ATLANTA : DEPARTMENT OF PLANNING AND COMMUNITY DEVELOPMENT

ATTACHMENT B

13 FEB 2007

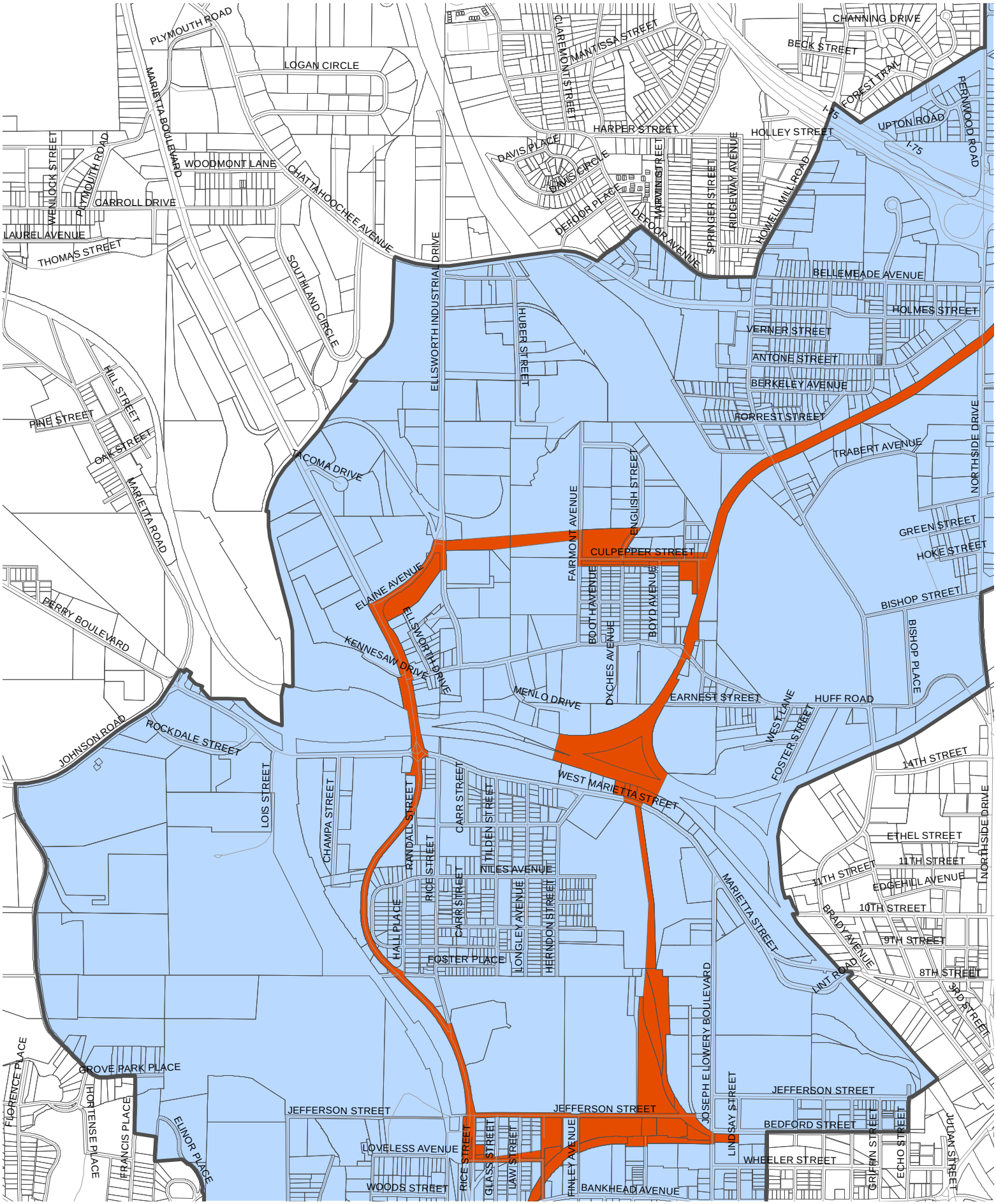

MAP 8 : Beltline Overlay District Boundaries

CITY OF ATLANTA : DEPARTMENT OF PLANNING AND COMMUNITY DEVELOPMENT

ATTACHMENT B

13 FEB 2007

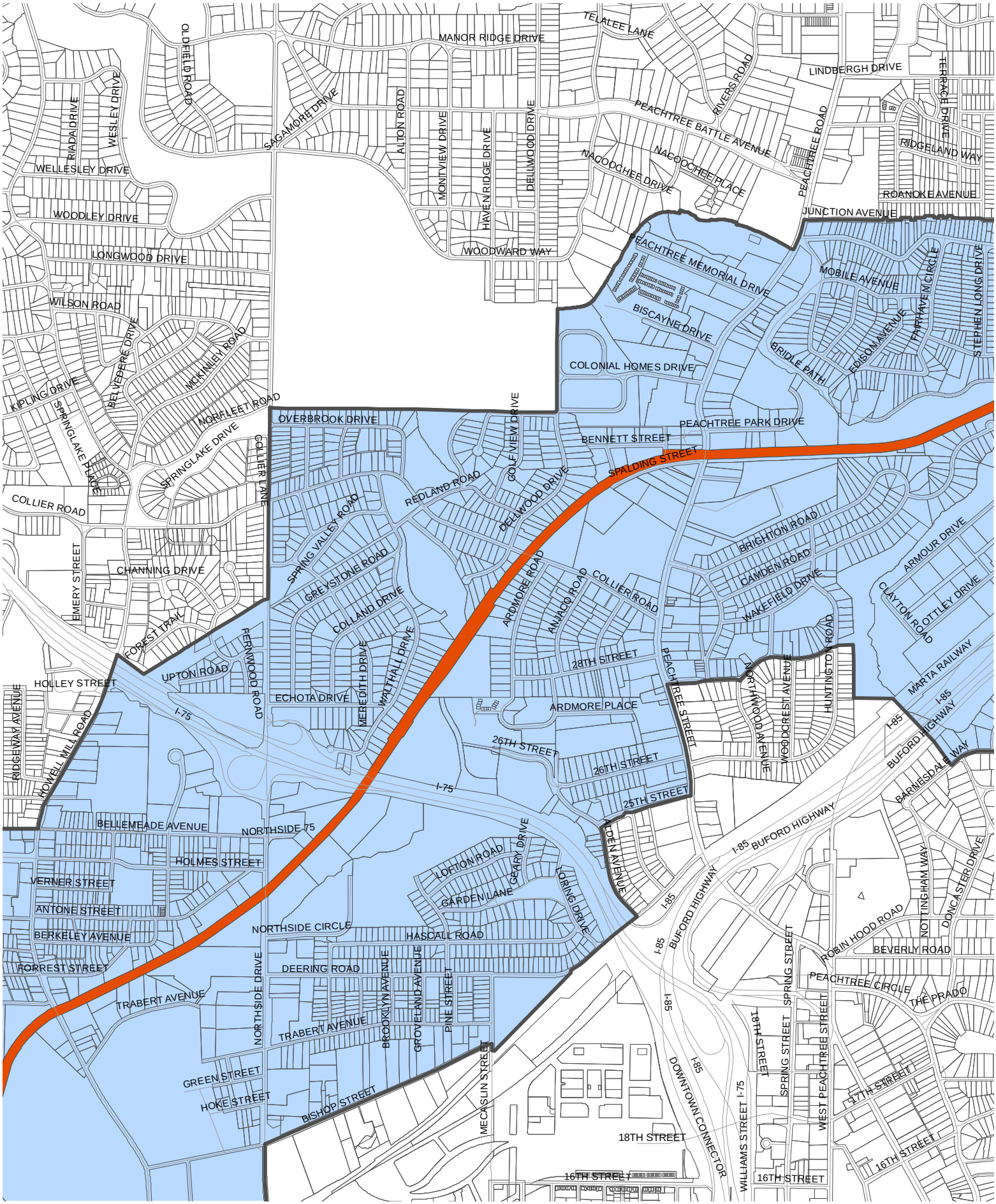

MAP 9 : Beltline Overlay District Boundaries

CITY OF ATLANTA : DEPARTMENT OF PLANNING AND COMMUNITY DEVELOPMENT

ATTACHMENT B

13 FEB 2007