





# RALPH DAVID ABERNATHY BOULEVARD SAFE STREET

The City of Atlanta Department of Transportation (ATLDOT) is working to make **Ralph David Abernathy Boulevard/Georgia Avenue** from Metropolitan Parkway to Cherokee Avenue safer and more accessible for walking, biking, and rolling. This corridor is an important east-west connection and will connect Atlantans to exciting transit projects, including the Metropolitan Parkway Arterial Rapid Transit (ART) and the Rapid A-Line (Bus Rapid Transit).




## What are the goals of this project?

-  **Safety:** Reduce crashes that cause injuries, especially at intersections
-  **Connectivity:** Connect neighborhoods to transit with a safe, multimodal route
-  **Mobility:** Provide transportation options for all ages and all abilities
-  **Accessibility:** Improve access to businesses and amenities along the corridor

## Where did the initial concepts for this project come from?

**Cycle Atlanta Phase 2.0 Study (2018)** - The City of Atlanta with help from the community developed planning level concepts to connect RD Abernathy Boulevard to the West End MARTA Station with bike lanes.



## How can I provide input?

Please submit comments or concerns to [mobility@atlantaga.gov](mailto:mobility@atlantaga.gov) with “**RDA/Georgia Ave**” in the subject line and come see us at Atlanta Streets Alive on May 31, 2026! ATLDOT will hold a follow up meeting in the late summer/early fall to share more information about the design.

