

April 14, 2026

# Monroe Drive Safe Street

Community Update Meeting

**CITY OF ATLANTA**



**DEPARTMENT OF TRANSPORTATION**

Mayor Andre Dickens

ATLDOT Commissioner Solomon Caviness IV

# Moving Atlanta Forward Pillars



**Moving Atlanta Forward**

- One Safe City
- A City of Opportunity for All
- A City Built for the Future
- Effective and Ethical Government

# Agenda



- Welcome and Introductions
- Project Team
- Project Status Summary
- Questions & Answers



# PROJECT TEAM



# Project Team



## **Alex Wan**

City of Atlanta Councilmember (District 6)

## **Solomon Caviness IV**

Commissioner, ATLDOT

## **Lenor Bromberg, PE, F.ASCE**

Deputy Commissioner, ATLDOT Engineering

## **Wesley Parkmond, CEM, CIAQP, MBA**


Deputy Commissioner, ATLDOT Capital Delivery

## **Ian Macrae, PE**

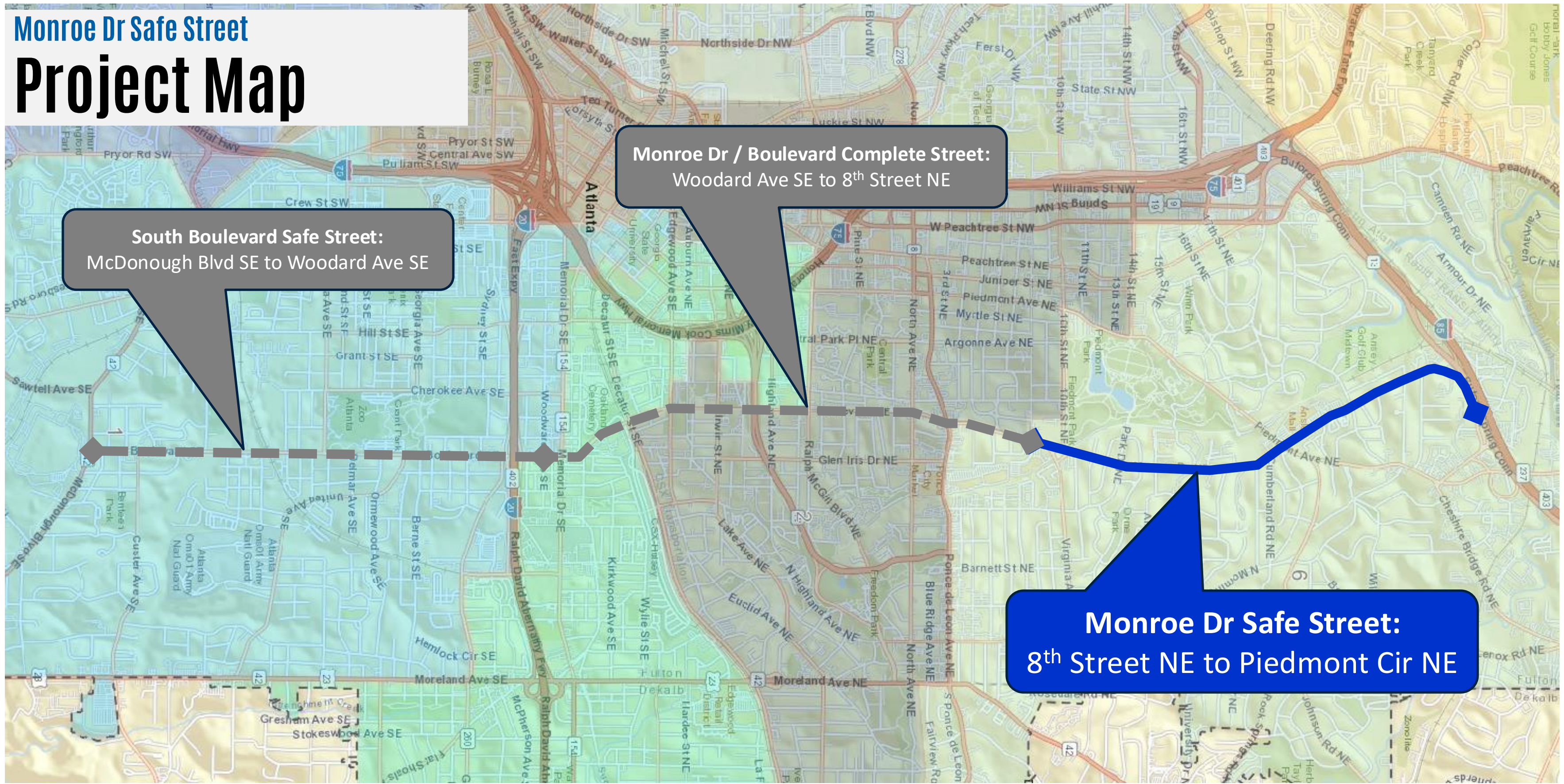
Project Manager, ATLDOT Capital Delivery



# PROJECT OVERVIEW



# Monroe Dr Safe Street Project Map



**South Boulevard Safe Street:**  
McDonough Blvd SE to Woodard Ave SE

**Monroe Dr / Boulevard Complete Street:**  
Woodard Ave SE to 8<sup>th</sup> Street NE

**Monroe Dr Safe Street:**  
8<sup>th</sup> Street NE to Piedmont Cir NE

## Monroe Dr Safe Street

# Project Map By Construction Phase

**Monroe Dr Safe Street Phase II:**  
8<sup>th</sup> Street NE to and including Park Drive NE

**Monroe Dr Safe Street Phase II:**  
Montgomery Ferry Intersection

**Monroe Dr Safe Street Phase I:**  
Montgomery Ferry to Piedmont Cir NE

**Monroe Dr Safe Street Phase I:**  
Park Drive NE to Montgomery Ferry

# Project Description

## Monroe Dr Safe Street

- **Resurfacing and Restriping**
- **Pedestrian Safety Improvements**
- **Intersection Improvements**
- **Signal Upgrades**

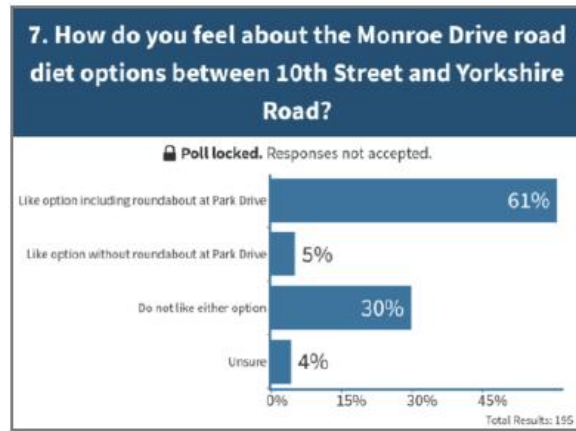
# VHCA Input



A City Built  
for the Future

- **SPEED LIMIT ON MONROE**
- **CROSSWALKS**
- **ROUNDAABOUT AT PARK**
- **8TH STREET TO 10TH STREET**
- **AMSTERDAM AND MONROE**
- **PIEDMONT AND MONROE**
- **TREES AND LANDSCAPING**

# Project Timeline



Review of Previous Plans and Studies

Community Engagement #1 (August 2016)

Community Engagement #2 (February 2017)

Community Engagement #3 (June 2018)

City Adopts Vision Zero Policy (April 2020)

Stakeholder Re-Engagement

Procurement ROW Permitting

Construction

Data Collection and Analysis of Existing Conditions

Development and Analysis of Concept Alternatives

City-Wide Road Diet Network Analysis


Renew Prioritization and Re-Baselining (March 2019)

Re-evaluation of Road Diet (October 2020)

Finalize Concept & Begin Final Design Plans

Final Plans

WHERE WE ARE NOW



# Project Status



A City Built  
for the Future

## ENGINEERING / TREE PERMITS

- Final Plan Submission November 2025
- Public tree posting approval complete
- Private tree posting approval pending boundary tree agreements

## PROCUREMENT PHASE I

- April/May 2026

## CONSTRUCTION PHASE I

- June/July 2026

## RIGHT-OF-WAY ACQUISITION

- Property Acquisition/Negotiation Team Notice to Proceed February 2026



# KEEPING YOU INFORMED



# Project Updates

- Send email to: [atldot@atlantaga.gov](mailto:atldot@atlantaga.gov)
- Subject heading: **“Monroe Dr Safe Street - Project Updates”**
- Request to receive updates on project referenced in heading

# Visit our website and follow us on social media

 [atldot.atlantaga.gov](http://atldot.atlantaga.gov)


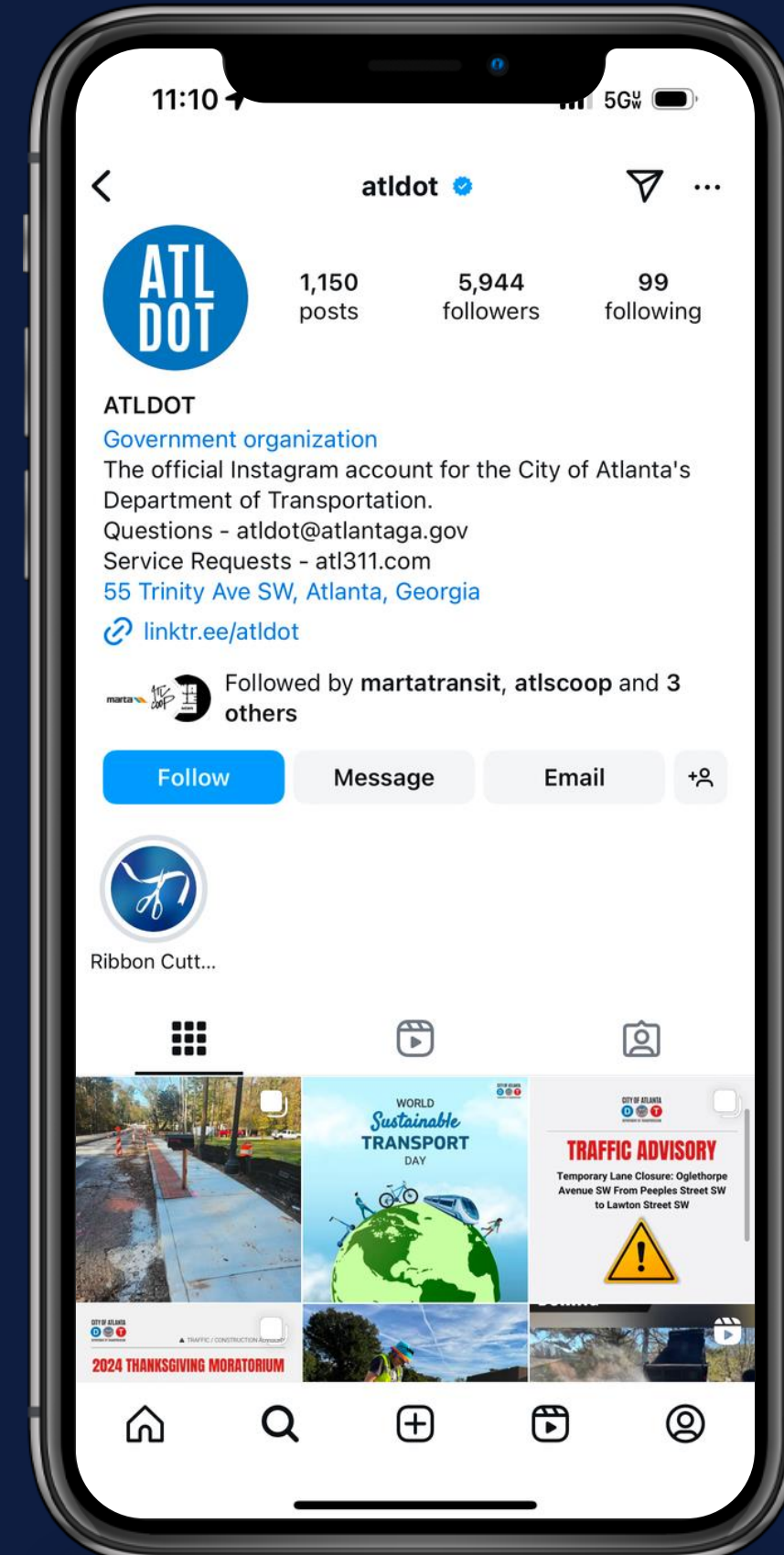
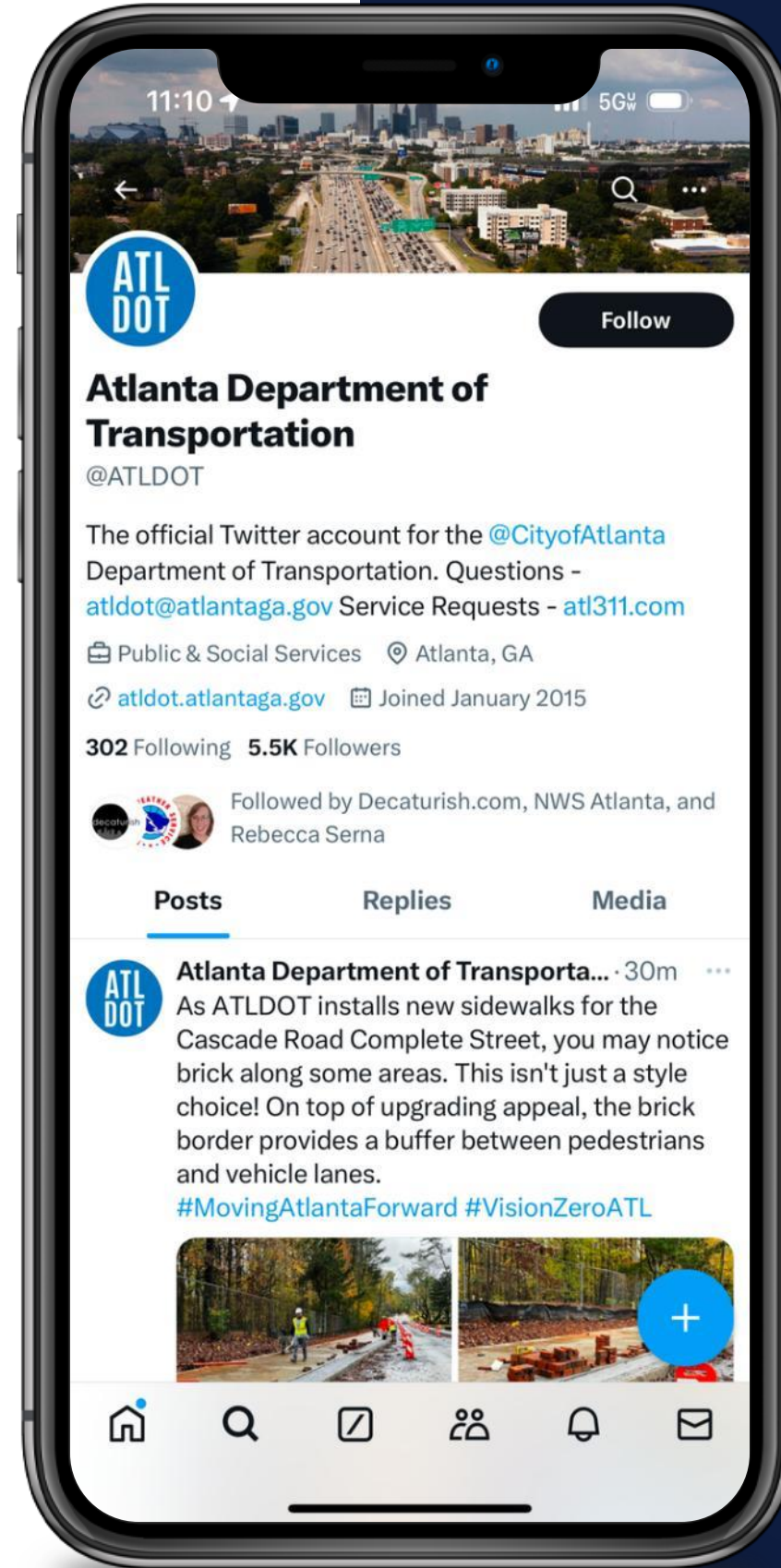
 **City of Atlanta Department of Transportation (ATL DOT)**

 **@ATL DOT**

 **.com/ATL DOT**

 **@ATL DOT**

 **City of Atlanta Department of Transportation**



# Questions?

**Thank you!**